



**ICES**  
**CIEM**

International Council for  
the Exploration of the Sea  
Conseil International pour  
l'Exploration de la Mer

**FISH STOCKS**

**FISH STOCKS:  
COUNTING THE UNCOUNTABLE?**



12561	84155	72458	16728	78012	87561	12048	12734	59762	12048	73479
19384	21380	94752	14765	38762	25325	29876	79469	98254	29876	46975
94842	29735	87264	64130	19462	46736	39756	75190	19876	39756	19086
16728	78012	21380	73479	87524	52447	52789	86187	12561	52789	18754
84155	82873	29735	46975	14568	37322	72458	54986	19384	72458	98642
21380	98735	78012	19086	19842	25734	94752	42254	94842	94752	25467
29735	93567	38762	18754	22873	37853	87264	67156	16728	87264	15679
78012	49836	19462	98642	98735	85336	19384	79148	14765	21380	14875
32873	38692	87524	25467	87524	24534	23735	75647	64130	23735	64782
98735	68098	14568	15679	38692	37322	52789	32048	80123	87561	87625
93567	59762	19842	14875	38692	46736	19384	29876	38762	25325	25963
49836	98254	62873	64782	68098	12048	46736	19384	19462	46736	46736
38692	19876	98735	12048	59762	87524	37322	789	87524	57447	57447
68098	12561	93567	29876	98254	14568	37322	1458	14568	45757	45757
59762	19384	49836	39756	19876	19842	25734	14752	94752	25734	25734
98254	94842	38692	52976	39756	37322	37853	87264	29876	37853	37853
19876	16728	68098	26578	19384	37322	85336	21380	98735	85336	85336
14765	14765	59762	29876	94842	93567	24534	23735	93567	24534	24534
64130	64130	98254	29544	16728	49836	37322	16152	49836	37322	37322
29544	73479	19876	34864	14765	75190	46736	25325	38692	38762	38762
34864	46975	12561	67156	64130	68098	19462	46736	68098	19462	19462
92652	19086	19384	56789	73479	59762	87524	57447	59762	87524	87524
56789	18754	94842	34568	46975	98254	14568	45757	98254	14568	14568
34568	98642	16728	84155	19384	19876	19384	25734	19876	19842	19842
73479	25467	14765	21380	18754	12361	22873	37853	12561	22873	22873
46975	15679	64130	29735	98642	19384	98735	85336	19384	98735	98735
19086	14875	73479	78012	25467	94842	93567	24534	94842	93567	93567
18754	64782	46975	32873	15679	16728	49836	37322	16728	49836	49836
98642	12048	19086	98735	14875	14765	38692	38762	14765	38692	38692
25467	29876	18754	93567	64782	64130	68098	19462	64130	68098	68098
15679	39756	98642	49836	12048	73479	59762	87524	73479	59762	59762
14875	52976	25467	38692	29876	46975	98254	14568	46975	98254	98254
64782	26578	15679	68098	39756	19086	19876	19842	19086	19876	19876
12048	29576	14875	59762	52789	18754	12561	22873	18754	12561	12561
29876	29544	64782	98254	72458	98642	19384	98735	98642	19384	19384
39756	34864	12048	19876	94752	25467	94842	93567	25467	94842	94842
52976	92652	29876	12561	87264	15679	16728	49836	15679	16728	16728
26578	56789	39756	19384	21380	14875	14765	38692	14875	14765	14765
29576	34568	52789	94842	23735	64782	64130	68098	64782	64130	64130



H.C Andersens Boulevard 44-46  
DK-1553 Copenhagen V  
Denmark

telephone  
+45 33 38 67 00  
telefax  
+45 33 93 42 15  
email  
info@ices.dk  
website  
www.ices.dk

In the past few decades, fisheries scientists have increasingly warned that many fish stocks are being fished too hard. Sometimes the advice has been heeded; other times it has not, and entire fisheries have collapsed – as happened with the cod fishery on the Grand Banks.

Whenever scientists have to make gloomy predictions about the fate of fish stocks, questions arise about how they arrived at their figures and where the data come from. In this leaflet, we explain how fish stocks are assessed in the Northeast Atlantic to give a flavour of the amount of work that goes into the scientists' stock estimates.

### So how do scientists know how many fish there are in the sea?

The first point is that, normally, scientists don't try to count every single fish in the sea, because that would be impossible. Instead, they collect as much information as they can from three main sources: from landings at ports, from fishers, and from research vessel surveys. They then use these data to estimate the size of commercial fish populations such as cod, haddock, and hake.

As fish are no respecters of national boundaries, scientists from around the North Atlantic coordinate their work under the umbrella of the International Council for the Exploration of the Sea (ICES), which acts as a meeting point for a community of more than 1600 marine scientists from 20 countries around the North Atlantic. Scientists working through ICES cover all aspects of the marine ecosystem from marine chemistry to fish, marine mammals, and seabirds. Working with experts from other nations gives scientists the big picture of what is really happening in the sea – rather than just knowing about their own countries' sea areas.

### Total international landings and market sampling

Fishers are out in all weather doing a difficult, dangerous job. When they return to port, the fish they have landed give scientists an excellent opportunity to collect essential data. At the simplest level of detail, the official international landings figures give scientists a basic idea of how many fish have been caught – although this does not include fish caught and discarded at sea.

As a rough estimate, fisheries scientists generally aim to sample a minimum of approximately 200 fish per 1000 tonnes landed, across the ICES area. As more than 8 million tonnes of fish are landed in the ICES area every year, this means that by the end of December, in a typical year, scientists will have recorded details of approximately 1.6 million fish.

But scientists can also learn a lot more by being present when boats land their fish. They are on hand most weeks at fishing ports, from Portugal up to the Arctic coast of Norway, sampling the landed fish to collect crucial data on the age, length, and breeding condition of the fish.



### How old is a fish?

Similar to the way that trees lay down rings in their trunks every year, most fish also lay down rings in their otoliths. Otoliths are the balance organs of fish and are small bones (a few millimetres to 3 cm long) found on either side of the brain. Under a microscope, the rings can be counted, giving the fish's age.

Fish are aged to give an indication of the health of the stock. A broad range of ages signifies a healthy stock. A lack of young fish could mean poor spawning success in a particular year, and a lack of older fish may signify overfishing.



A cod otolith.

“SCIENTISTS HAVE TO COMPARE THEIR RESULTS WITH PREVIOUS YEARS TO FOLLOW TRENDS, SO IT IS VITAL THAT THEY USE THE SAME FISHING GEAR EACH YEAR RATHER THAN CONTINUALLY IMPROVING IT.”



Using the GOV trawl to sample fish in the ICES area. Photo by Henk Heessen, RIVO.

## Data from fishers

As well as sampling at fishing ports, scientists are also out on commercial fishing boats sampling catches, recording the discards – unwanted fish and other marine life thrown back overboard – and tagging and releasing fish to gain an insight into their travels, preferred areas, and lifespan. In recent years, fishers in the North Sea have also been filling in questionnaires recording their perception of the state of key fish stocks; this information is considered when preparing ICES official advice.

Another store of information are the fishers’ logbooks, which the scientists sometimes use to work out how many hours it took to catch the fish they have landed – the so-called Catch-Per-Unit-of-Effort data. If the amount of effort to catch fish goes up, this could indicate that fish are becoming scarcer.

Finally, fishing vessels are hired sometimes to make dedicated research cruises to add to the findings collected on the scientists’ research vessels.

## Research vessel surveys

Research vessel surveys are an essential source of information for scientists and a vital cross-check to the figures gathered from the international landings and from sampling on-board fishing boats. On research vessel surveys, scientists sample both demersal (bottom-living) fish such as cod, haddock, hake, and plaice; and pelagic (surface-living) fish such as mackerel and herring.

To sample fish on or near the seabed – such as cod or haddock – scientists use bottom trawls in the same way that fishers do. But here the similarity blurs. Whereas fishers target hotspot areas and continually try to upgrade their fishing gear to maximize their catch, fisheries scientists have a different intention. They don’t want to maximize their catch but instead collect a representative sample, a snapshot of the fish in an area. They also have to compare their results with previous years to follow trends, so it is vital that they use the same fishing gear each year rather than continually improving it.

To bring order to the fish-sampling process, ICES divided the Northeast Atlantic into a grid of rectangles of 1 degree of Longitude by 0.5 degrees of Latitude. Scientists pick random points within each rectangle and trawl for a standard period, usually half an hour, to collect a sample. Each year, virtually every ICES rectangle in waters shallower than 300 m is sampled this way. In key areas such as the North Sea, each rectangle will be sampled a number of times – a massive international effort.

The biggest and longest running bottom trawl survey is the ICES International Bottom Trawl Survey (IBTS), which focuses on the North Sea. The survey takes place in spring and autumn and involves research vessels from Denmark, England, France, Germany, Ireland, the Netherlands, Norway, Portugal, Scotland, Spain, and Sweden. Working through ICES, countries have agreed to trawl sections of the North Sea using the same standard trawling gear. In a typical year, their vessels spend more than 300 days at sea on the IBTS survey, making more than 800 sampling trawl hauls.



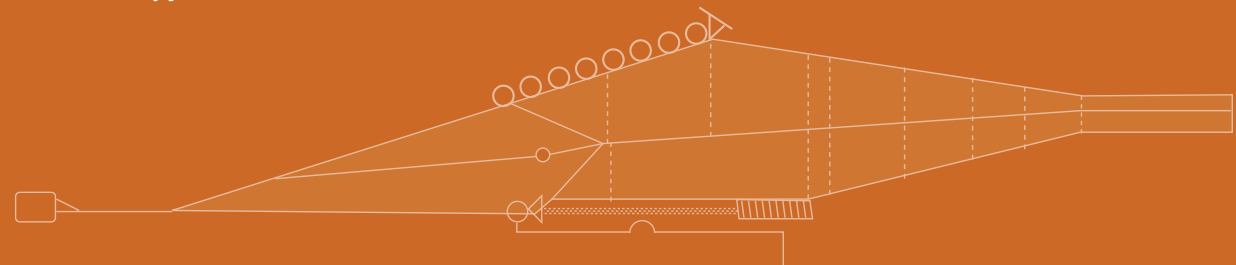
To bring order to the fish-sampling process, ICES divided the Northeast Atlantic into a grid of rectangles of 1 degree of Longitude by 0.5 degrees of Latitude.

The Irish research vessel (RV) Celtic Explorer (foreground) and the French RV Thalassa on a joint survey.



## Trawling through the sea

One of the main trawls used for bottom trawl survey work is the GOV trawl, which is used to collect data on the major demersal species: cod, haddock, whiting, Norway pout, and saithe. The net also samples some of the main shoaling or pelagic species, including herring and mackerel. The design and operation of the GOV trawl is coordinated by ICES, and all countries involved in the International Bottom Trawl Survey in the North Sea use the GOV trawl with an internationally agreed specification. For surveys of flatfish species such as plaice and sole, the main gear used is the beam trawl. The beam trawls used are based on the commercial beam trawls used by fishers.



“THERE ARE ALSO SURVEYS FOR DEEP-SEA FISH AND EVEN SURVEYS USING VIDEO CAMERAS THAT ARE TOWED ACROSS THE SEABED TO COUNT NEPHROPS.”

After the IBTS survey, scientists pool their data and, like piecing together a giant jigsaw puzzle, they get an overview of the yearly rise and fall of fish populations in the North Sea. The IBTS survey has proved to be so valuable that, since 1997, it has been extended to include winter surveys down the west coast of UK and Ireland and down through the Bay of Biscay to Gibraltar – a huge undertaking.

Other big surveys include: the Demersal Young Fish Survey, which targets plaice, sole, and brown shrimp along the North Sea coast and involves more than 1000 hauls a year; and the North Sea Beam Trawl Survey (BTS), which samples plaice and sole and involves up to 60 days and more than 280 hauls a year. There are also surveys for deep-sea fish and even surveys using video cameras that are towed across the seabed to count *Nephrops* – commonly called Norway lobster or Dublin Bay prawn..

*The RV G.O. SARS – one of the Norwegian research vessels that takes part in the IBTS survey. Photograph by Harald M. Valderhaug.*



*Collecting data on Nephrops. Photo courtesy of the Marine Institute, Ireland.*

Scientists also use sound to monitor fish stocks, particularly pelagic stocks. Research vessels run survey tracks all over the Northeast Atlantic using sophisticated echosounders that fire a pulse of sound into the water and detect the presence and size of fish schools from the returning echoes. Because it is difficult to accurately distinguish all fish species from the seabed, acoustic surveys tend to focus on pelagic fish such as herring, sprat, capelin, mackerel, sardine, and anchovy. But they are also used to survey fish such as cod to determine when they leave the seabed, for instance in the Norwegian and Barents Seas, where cod often leave their usual seabed habitat, particularly at night.

After many years of acoustic surveying, scientists have a good idea of the kind of echo the different species give; but to double-check, they also do trawl hauls to check the fish that the acoustic gear has found. As an example of the effort that goes into these surveys, the North Sea herring acoustic survey involves research vessels from more than six countries, spending a combined total of more than 80 days at sea and making more than 150 trawl hauls.

Besides surveying adult fish, scientists also sample fish in the early stage of their lives. Most commercially important fish, such as cod and mackerel, spend their early life stages as eggs and then larvae, floating among the plankton. To sample them, scientists tow very fine mesh nets across huge areas of sea and record the number of eggs and larvae they find. Because the number of eggs is proportional to the number of adult fish that produced them, scientists can count the eggs and larvae of fish – such as mackerel and herring – and they have yet another way of estimating adult fish population sizes.



*Measuring fish on a research vessel. Photo courtesy of the Marine Institute, Ireland.*

“...ACOUSTIC SURVEYS TEND TO FOCUS ON PELAGIC FISH SUCH AS HERRING, SPRAT, CAPELIN, MACKEREL, SARDINE, AND ANCHOVY.”



*Photograph from Getty Images.*

“ICES ROLE IN THE ADVICE IS TO STICK TO THE BIOLOGY. IT IS THE COMMISSIONS AND GOVERNMENTS’ JOB TO WEIGH UP THE SOCIAL AND ECONOMIC IMPLICATIONS OF THE BIOLOGICAL ADVICE.”



### Turning raw data into advice

After painstakingly collecting thousands of records of fish from all over the North Atlantic, scientists then use mathematical models to transform these records into fish population estimates. Models such as Virtual Population Analysis (VPA) play a key role in this complex task. The idea behind this type of model is to back-calculate the size of a fish stock from the numbers and ages of fish that have been caught.

To make the population estimates, the countries involved in each fishery send their scientists to ICES working groups, which focus on fish stocks in particular regions, such as the Arctic or North Sea. At the working group meetings, the experts pool their information on the stocks, run the mathematical models, and compare the results with their knowledge of the stocks. Besides making population estimates, the working groups also make catch forecasts at different levels of fishing intensity.

In the next stage, the working groups’ stock estimates and forecasts are checked by independent review groups. The review group comments and the working group reports are then passed on to the ICES Advisory Committee. This committee comprises scientists from each of the ICES member countries, and their job is to turn the estimates and forecasts into the official ICES advice.

The ICES advice is published annually. It is given to the European Commission, other Commissions such as NASCO<sup>1</sup> and NEAFC<sup>2</sup>, and to the governments of the 20 ICES member countries.

ICES role in the advice is to stick to the biology. It is the Commissions and governments’ job to weigh up the social and economic implications of the biological advice.

<sup>1</sup> North Atlantic Salmon Conservation Organization  
<sup>2</sup> North East Atlantic Fisheries Commission

Photo courtesy of the Marine Institute, Ireland.



“ICES BASES ITS ADVICE ON THE PRINCIPLE THAT THERE SHOULD BE ENOUGH FISH LEFT IN A STOCK – AFTER FISHING AND DEATHS FROM NATURAL CAUSES – TO SPAWN A HEALTHY NEW GENERATION THE FOLLOWING YEAR.”

### What’s in the advice?

ICES bases its advice on the principle that there should be enough fish left in a stock – after fishing and deaths from natural causes – to spawn a healthy new generation the following year. With this in mind, ICES has set minimum levels below which stocks should not be allowed to fall.

ICES uses two benchmarks: the biomass limit ( $B_{lim}$ ) and the precautionary biomass limit ( $B_{pa}$ ). The biomass is the total weight of fish in a fish stock.

The biomass limit is the lowest level to which a stock should be allowed to fall. Below this level, the stock is so small that the numbers of young fish the adults are capable of spawning is likely to be seriously reduced. This means that the future of the stock is in jeopardy, and in a worst-case scenario, it may never recover to its former levels.

Estimating the biomass of any fish stock is always uncertain, and this is also the case when scientists estimate the biomass limit. To allow for this inherent uncertainty and to keep the stock well away from this danger zone, ICES sets a precautionary biomass limit above this level as a buffer. The better the data on the stock, the smaller the buffer zone between the two limits needs to be.

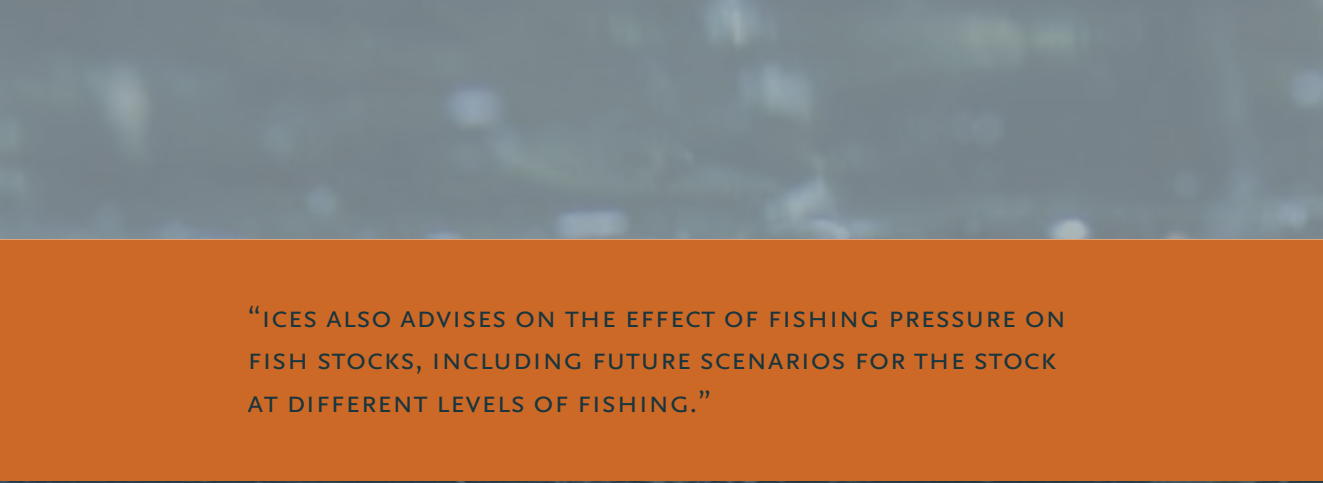


“THE BIOMASS LIMIT IS THE LOWEST LEVEL THAT A STOCK SHOULD BE ALLOWED TO FALL TO.”

Anglerfish (top photo) by Erling Svensen.  
Plaice photo by Paul Kay.  
Background photo by Henk Heessen.



“FOR A HEALTHY STOCK AND SUSTAINABLE FISHERY, THE NORTH SEA COD STOCK SHOULD BE ABOVE 150 000 TONNES.”



“ICES ALSO ADVISES ON THE EFFECT OF FISHING PRESSURE ON FISH STOCKS, INCLUDING FUTURE SCENARIOS FOR THE STOCK AT DIFFERENT LEVELS OF FISHING.”

For example, the biomass limit of North Sea cod is 70 000 tonnes and the precautionary biomass level is 150 000 tonnes. For a healthy stock and a sustainable fishery, the stock should be above 150 000 tonnes. Below this figure, the alarm bells should ring and fishing pressure should be reduced to allow the stock to recover. The stock should definitely not be allowed to fall below 70 000 tonnes, as it has done in recent years (see Figure 1).

Currently, North Sea herring is in a better state, although it has had a rollercoaster ride in the past. Back in the early 1960s, the spawning-stock biomass, or total weight of mature fish, was approximately 1.8 million tonnes. The stock then crashed to 47 000 tonnes in the late 1970s, but now with better management and favourable conditions, it has recovered to more than 1.8 million tonnes in recent years (see Figure 2).

Photos by Paul Kay [www.marinewildlife.co.uk](http://www.marinewildlife.co.uk).

North Sea cod SSB\*

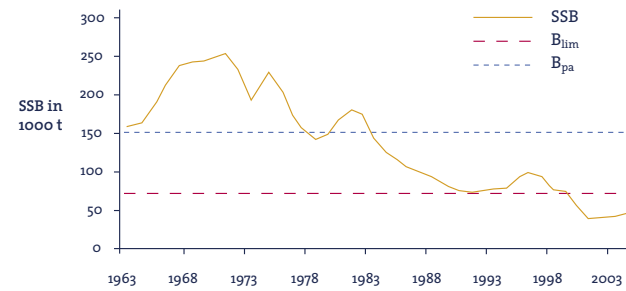


Figure 1 shows the decline of the North Sea cod stock to a level below the biomass limit.

\* spawning-stock biomass (total weight of mature fish).

North Sea herring SSB\*

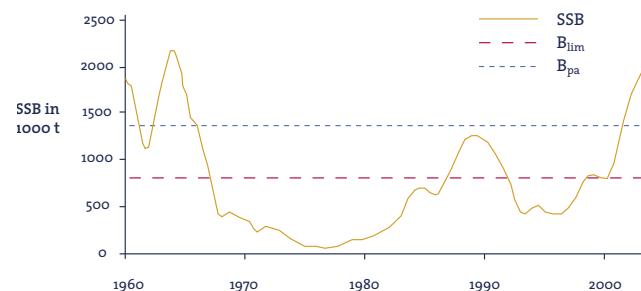


Figure 2 shows the rollercoaster history of the North Sea herring stock.

\* spawning-stock biomass (total weight of mature fish).

## The future

ICES also advises on the effect of fishing pressure on fish stocks, including future scenarios for the stock at different levels of fishing. This advice is complicated by the fact that fishers often don't catch just one type of fish at a time, but many. For instance, bottom-trawls for cod also catch haddock, whiting, and other bottom-living fish. So when advising on fishing pressure, scientists have to consider the effect of fishing on these other species. ICES scientists also weigh the impact of fishing on the entire ecosystem and, in particular, on non-target species such as cold-water corals or whales and dolphins.

To put Northeast Atlantic fish stocks on a more stable footing, scientists are currently working with managers to develop long-term management plans for key stocks such as cod. The intention is that, rather than just managing stocks on a year-to-year basis and relying on biomass limits, there will be a longer term goal to reduce fishing pressure and build stocks up to the level where they are thriving again.

### Older fish mean more and healthier eggs

A young cod spawning for the first or second time will produce approximately 500 000–1 million eggs. This might sound like a lot, but it is dwarfed by the fertility of an old cod that may spawn as many as 10–15 million eggs, which are not only bigger but also go on to hatch into stronger larvae. However, the odds stacked against a newly hatched cod are immense. On average, only two eggs out of the many millions spawned by a mature female will develop and survive to maturity.



“THE NORTH SEA HERRING STOCK CRASHED IN THE 1970S, BUT HAS NOW RECOVERED”.

### Fish stocks and climate change

Scientists agree that overfishing is the main cause of recent declines in many fish stocks in the Northeast Atlantic. But climate change has also added to the pressure: warmer sea temperatures are likely to affect the survival of eggs and larvae of cold-water species such as cod, and may alter the distribution of food that fish eat.

Although climate change is unfortunately a wild card, managers can control fishing pressure to keep stocks healthy so they have the greatest possible chance of adjusting to these changes.

